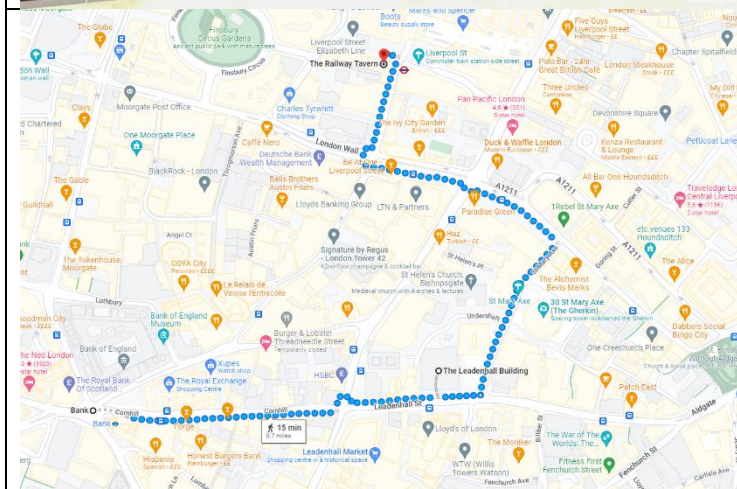


The Leadenhall Building – Photo Route



Address:

The Leadenhall Building
(West Events Space)
122 Leadenhall Street
London
EC3V 4AB



Transport:

Nearest station is Bank, a 8 minute walk.

Liverpool Street station is a 13 minute walk.



Access:


This site has full level access.



For more information:

Visit www.tfl.go.uk to plan your journey to Bank or Liverpool Street stations.

Walking route from Bank Station

	<p>From Bank station take Exit 3 towards Leadenhall Market.</p>
	<p>Turn right past The Royal Exchange.</p>
	<p>Continue down Cornhill road.</p>



Turn left at the street corner by Sainsbury's local.



Cross the road at the traffic lights.




Turn right after crossing the road and continue down Cornhill road.




Turn left to the Leadenhall Building. The artwork will be in front of you.

There will be signs available here.

Walking route from Liverpool Street Station



Exit Liverpool station



Head down Old Broad Street.
The Railway pub will be to your
right and on the opposite side of
the road.



Stop and cross the road at the
traffic lights.



Turn left and continue down Wormwood Street.



Stop and cross the road at the traffic lights.

Turn left at the other end of the road and continue down Camomile Street.



Cross the road and turn right at Café Nero.



Continue down St Mary Axe Street.

Keep walking straight, crossing the road and continuing past The Gherkin.



Stop at the traffic lights by Lloyd's Bank, and cross the road to your right.



Walk past the bollards. Evanescent will be on your right.

There will be signs available here.